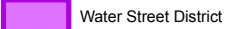





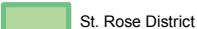




Downtown Opportunity Districts

OPPORTUNITY DISTRICTS

-  Water Street District
-  Water Street District Transition Area
-  Gateway District
-  Atlantic Townsite District
-  Basic Townsite District
-  Basic Townsite Village Center
-  St. Rose District
-  St. Rose District Transition Area
-  Downtown Redevelopment Area

This map is offered as a general reference guide only. Neither warranty of accuracy is intended nor should any be assumed.

Sources: City of Henderson; Clark County Assessors & GIS Management Offices

City of Henderson
 Community Development & Services Department
 Geographic Information
 240 Water Street MSC 115
 Henderson, NV 89015
 702.267.1500
 www.cityofhenderson.com
 March 27, 2014

